

C I T Y O F

# American Canyon

## General Plan

### Final Environmental Impact Report

**Prepared for:**

City of American Canyon  
Planning Department  
2185 Elliot Drive  
American Canyon, California 94589

**Prepared by:**



ENVICOM  
CORPORATION  
28328 Agoura Road  
Agoura Hills, California 91301

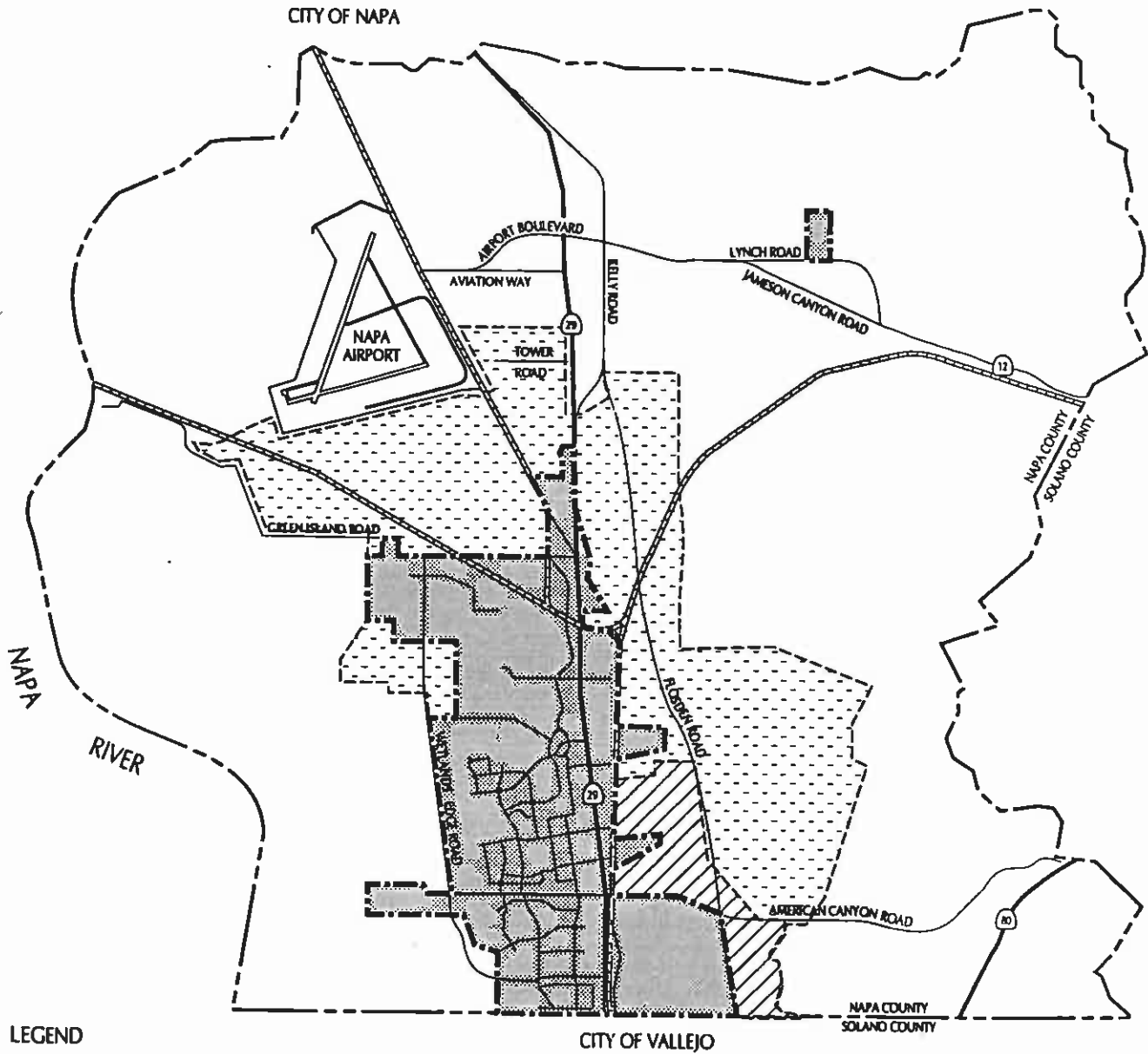
**In association with**

Economics Research Associates  
Lynn Goldberg, AICP  
West Yost Associates  
Wilbur Smith Associates





Certified  
November 3, 1994

# American Canyon

GENERAL PLAN




LEGEND

-  Planning Area
-  City of American Canyon
-  Sphere of Influence
-  Proposed City Urban Limit Line

SOURCE City of American Canyon, 1993

Envicam Computer Graphics

PLANNING AREA



<u>Chapter</u>	<u>Page</u>
INTRODUCTION.....	1
Project History .....	1
EIR Requirements.....	1
Program EIR.....	2
Summary Table.....	6
1.0 PROJECT DESCRIPTION.....	1-1
1.1 Project Applicant.....	1-1
1.2 Project Goal .....	1-1
1.3 Project Objective.....	1-1
1.4 Project Characteristics .....	1-1
1.5 Project Location.....	1-3
1.6 Project Review and Approval.....	1-7
2.0 CUMULATIVE PROJECTS .....	2-1
3.0 ANALYSIS OF ENVIRONMENTAL ISSUES.....	3-1
3.1 Land Use .....	3.1-1
3.2 Socioeconomic.....	3.2-1
3.3 Transportation/Circulation.....	3.3-1
3.4 Infrastructure/Utilities.....	3.4-1
3.4.1 Water Supply and Distribution .....	3.4.1-1
3.4.2 Storm Drainage .....	3.4.2-1
3.4.3 Solid Waste .....	3.4.3-1
3.4.4 Natural Gas and Electricity (EMF).....	3.4.4-1
3.4.5 Wastewater.....	3.4.5-1
3.5 Public Facilities and Services.....	3.5-1
3.5.1 Fire .....	3.5.1-1
3.5.2 Law Enforcement.....	3.5.2-1
3.5.3 Recreation.....	3.5.3-1
3.5.4 Schools .....	3.5.4-1
3.5.5 Libraries.....	3.5.5-1
3.6 Noise.....	3.6-1
3.7 Air Quality.....	3.7-1
3.8 Biological Resources.....	3.8-1
3.9 Geology and Soils.....	3.9-1
3.10 Aesthetics/Visual Resources.....	3.10-1
3.11 Cultural/Historic Resources.....	3.11-1
3.12 Extremely Low Frequency Magnetic Fields.....	3.12-1
4.0 GROWTH INDUCING IMPACTS.....	4-1
5.0 SIGNIFICANT IRREVERSIBLE ENVIRONMENTAL CHANGES.....	5-1

---

<u>Chapter</u>	<u>Page</u>
6.0 SHORT-TERM USE OF THE ENVIRONMENT VERSUS MAINTENANCE OF LONG-TERM PRODUCTIVITY .....	6-1
7.0 ALTERNATIVES .....	7-1
7.1 Environmentally Superior Alternative .....	7-1
8.0 ORGANIZATIONS AND PERSONS CONSULTED.....	8-1
9.0 REFERENCES .....	9-1
10.0 COMMENTS AND RESPONSES TO THE DRAFT EIR	
11.0 ADDENDUM	
APPENDICES	
Appendix A -	Notice of Preparation (NOP) and Responses to NOP
Appendix B -	Traffic Study
Appendix C -	Air Quality
Appendix D -	Technical Background Report (TBR) (under separate cover)
Appendix E -	Distribution List

**Final  
Environmental Impact Report**

**American Canyon  
General Plan**

*Prepared For:*

**City of American Canyon  
Planning Department  
2185 Elliott Drive  
American Canyon, California 94589**

*Prepared By:*

**Envicom Corporation  
28328 Agoura Road  
Agoura Hills, California 91301**

**Certified  
November 3, 1994**

**READER'S NOTE**

This document is the Final Environmental Impact Report (FEIR) for the city of American Canyon General Plan, and has been prepared in accordance with the procedural and substantive requirements of the California Environmental Quality Act (CEQA). It incorporates the 1) Draft EIR, as amended to reflect the responses to comments received during the public review period for the Draft EIR; 2) the written comments received during the public review period and responses to these comments; and 3) the Addendum to the EIR. Use of the terms "Draft" or "Proposed" in the FEIR are no longer pertinent, as the General Plan was adopted by the City Council on November 3, 1994.

It should be noted that the Planning Area map on the following page indicates the correct City boundary as discussed in both the General Plan and the General Plan FEIR. Readers should refer to this map when examining maps/graphics that appear in this FEIR as an incorrect boundary appears on some. Additionally, all references to "Expanded Sphere of Influence" throughout the FEIR shall hereby be amended to "Proposed City Urban Limit Line."

<u>Tables</u>	<u>Page</u>
SUM-1 Summary Tables.....	6
C-1 Cumulative Project Projections.....	2-2
LU-1 Existing Dwelling Units and Square Footage.....	3.1-3
LU-2 American Canyon General Plan Theoretical & Policy Buildout..	3.1-10
T-1 Unsignalized Intersection Relationships .....	3.3-7
T-2 Existing P.M. Peak Hour LOS .....	3.3-10
T-3 Existing and Future P.M. Peak Hour LOS.....	3.3-21
SD-1 Culvert Capacities.....	3.4.2-4
SW-1 Existing and Projected Solid Waste Generation.....	3.4.3-2
NGE-1 Existing Electrical and Natural Gas Demand.....	3.4.4-2
NGE-2 Projected Electrical Demand.....	3.4.4-3
NGE-3 Projected Natural Gas Demand .....	3.4.4-4
R-1 Parkland Recreational Facilities .....	3.5.3-3
R-2 Parkland Recreational Impact Fees.....	3.5.3-5
S-1 Existing School Enrollment and Capacities .....	3.5.4-3
S-2 Projected Additional Enrollment.....	3.5.4-5
N-1 Existing Noise Levels.....	3.6-4
N-2 Reduction of A-Scale Noise Levels at Various Distances From Vehicular Line Sources.....	3.6-5
N-3 Projected Noise Levels.....	3.6-7
N-4 Post Project Noise Levels .....	3.6-16
AQ-1 Description of Selected Air Contaminants.....	3.7-4
AQ-2 Ambient Air Quality Standards.....	3.7-7
AQ-3 Measured Ambient Air Quality – Napa/Vallejo Monitoring Stations, 1989–1993 .....	3.7-9
AQ-4 Estimated Daily Pollutant Emissions – City of American Canyon Stationary and Non-Stationary Sources .....	3.7-14
AQ-5 Future CO “Hotspot” Concentrations at Critical Study Intersections .....	3.7-16

<u>Tables</u> (cont.)	<u>Page</u>
G-1 Critical, Sensitive, and High Occupancy Building/Sites.....	3.9-10
ELF-1 Ex. of Magnetic Fields at Distances From Appliance Surfaces .....	3.12-3
ALT-1 Comparison of Proposed Project and Alternatives.....	7-5



<u>Figures</u>	<u>Page</u>
PD-1 Regional Location.....	1-5
PD-2 Planning Area Vicinity.....	1-6
PD-3 Planning Area, City Limits, & Expanded Sphere of Influence (SOI) .	1-4
LU-1 City Limits, SOI, Expanded SOI.....	3.1-2
LU-2 Land Use Conflicts Areas .....	3.1-7
LU-3 Loss of Undeveloped and Agricultural Areas.....	3.1-15
SE-1 Historical Residential Development.....	3.2-3
T-1 Regional Roadway Network .....	3.3-2
T-2 Study Area Existing Average Daily Traffic Volumes.....	3.3-5
T-3 Planning Area Existing Average Daily Traffic Volumes .....	3.3-6
T-4 Level of Service Diagram.....	3.3-9
T-5 Planning Area - Existing Turning Movement Volumes.....	3.3-11
T-6 Study Area - Existing Turning Movement Volumes.....	3.3-12
T-7 Posted Speed - 40 MPH Arterial/ 30 MPH Type I Collector .....	3.3-16
T-8 Posted Speed - 35 MPH Type II Collector/ 25 MPH Minor.....	3.3-17
T-9 Wetlands Edge Road Cross Section.....	3.3-18
T-10 Planning Area - Future Year Turning Movement Volumes .....	3.3-20
WR-1 Water Supply Facilities.....	3.4.1-2
WR-2 Projected Annual Water Demand – 1,000 Gallons/Acre.....	3.4.1-4
WR-3 Projected Annual Water Demand – 2,000 Gallons/Acre.....	3.4.1-5
WR-4 Projected Daily Water Demand – 1,000 Gallons/Acre.....	3.4.1-6
WR-5 Projected Daily Water Demand – 2,000 Gallons/Acre.....	3.4.1-7
SD-1 Drainage Facilities and 100 year flood event.....	3.4.2-2
WW-1 Projected Average Daily Wastewater Flow .....	3.4.5-3
R-1 Parks and Recreational Facilities.....	3.5.2-2
S-1 Napa Valley Unified School District.....	3.5.4-2

<u>Figures (cont.)</u>	<u>Page</u>
N-1 Existing Noise Monitoring Stations .....	3.6-6
N-2 Generalized Existing Noise Contours/City of American Canyon ..	3.6-9
N-3 Generalized Existing Noise Contours – Planning Area.....	3.6-10
N-4 Napa County Airport Noise Impacts.....	3.6-11
N-5 Compatibility Plan – Napa County Airport.....	3.6-12
N-6 Noise Levels for Typical Construction Equipment Referenced .....	3.6-15
to 50 feet .....	3.6-15
N-7 Generalized Future Noise Contours .....	3.6-17
BR-1 Biological Habitat.....	3.8-2
BR-2 Sensitive Elements of Biological Diversity.....	3.8-4
G-1 Generalized Geologic Conditions.....	3.9-2
G-2 Generalized Location of Landslides.....	3.9-5
G-3 West Napa Fault – Alquist-Priolo Special Study Zone .....	3.9-6
G-4a Critical, Sensitive, and High Occupancy Buildings/Sites – City of American Canyon.....	3.9-8
G-4b Critical, Sensitive, and High Occupancy Buildings/Sites – Planning Area.....	3.9-9
CH-1 Archaeologically Sensitive Areas.....	3.11-2
ELF-1 Frequency Special Regions.....	3.12-2
ELF-2 Comparative Magnetic and Electric Field Strengths.....	3.12-4
ELF-3 Pacific Gas and Electric Powerline Easement.....	3.12-6
ELF-4 Magnetic Fields in Donor homes with Appliances Turned Off....	3.12-8